









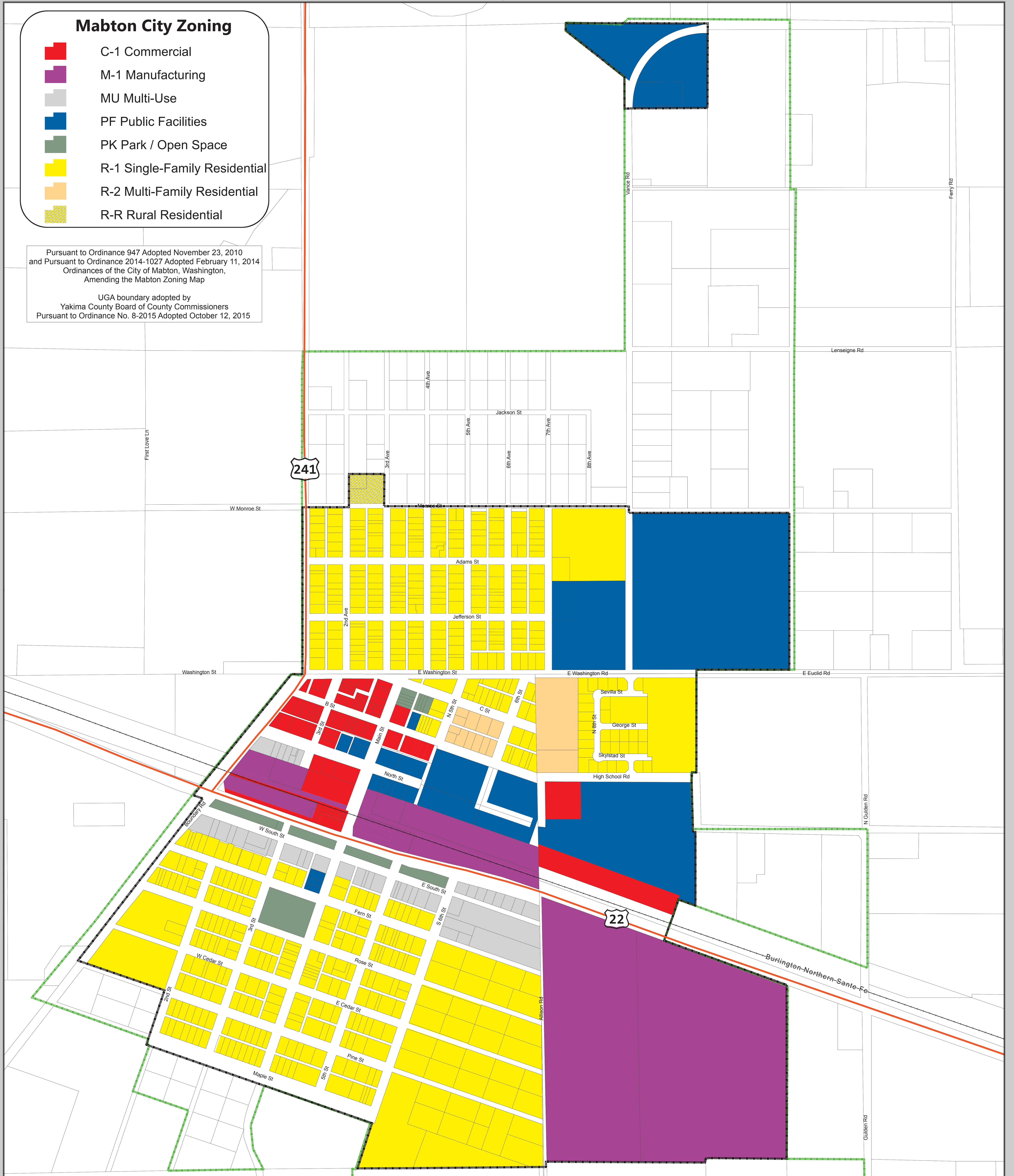
City of Mabton, WA Zoning 2016



Mabton City Zoning

-  C-1 Commercial
-  M-1 Manufacturing
-  MU Multi-Use
-  PF Public Facilities
-  PK Park / Open Space
-  R-1 Single-Family Residential
-  R-2 Multi-Family Residential
-  R-R Rural Residential

Pursuant to Ordinance 947 Adopted November 23, 2010
and Pursuant to Ordinance 2014-1027 Adopted February 11, 2014
Ordinances of the City of Mabton, Washington,
Amending the Mabton Zoning Map

UGA boundary adopted by
Yakima County Board of County Commissioners
Pursuant to Ordinance No. 8-2015 Adopted October 12, 2015



 Mabton City Limits
  Mabton UGA

